






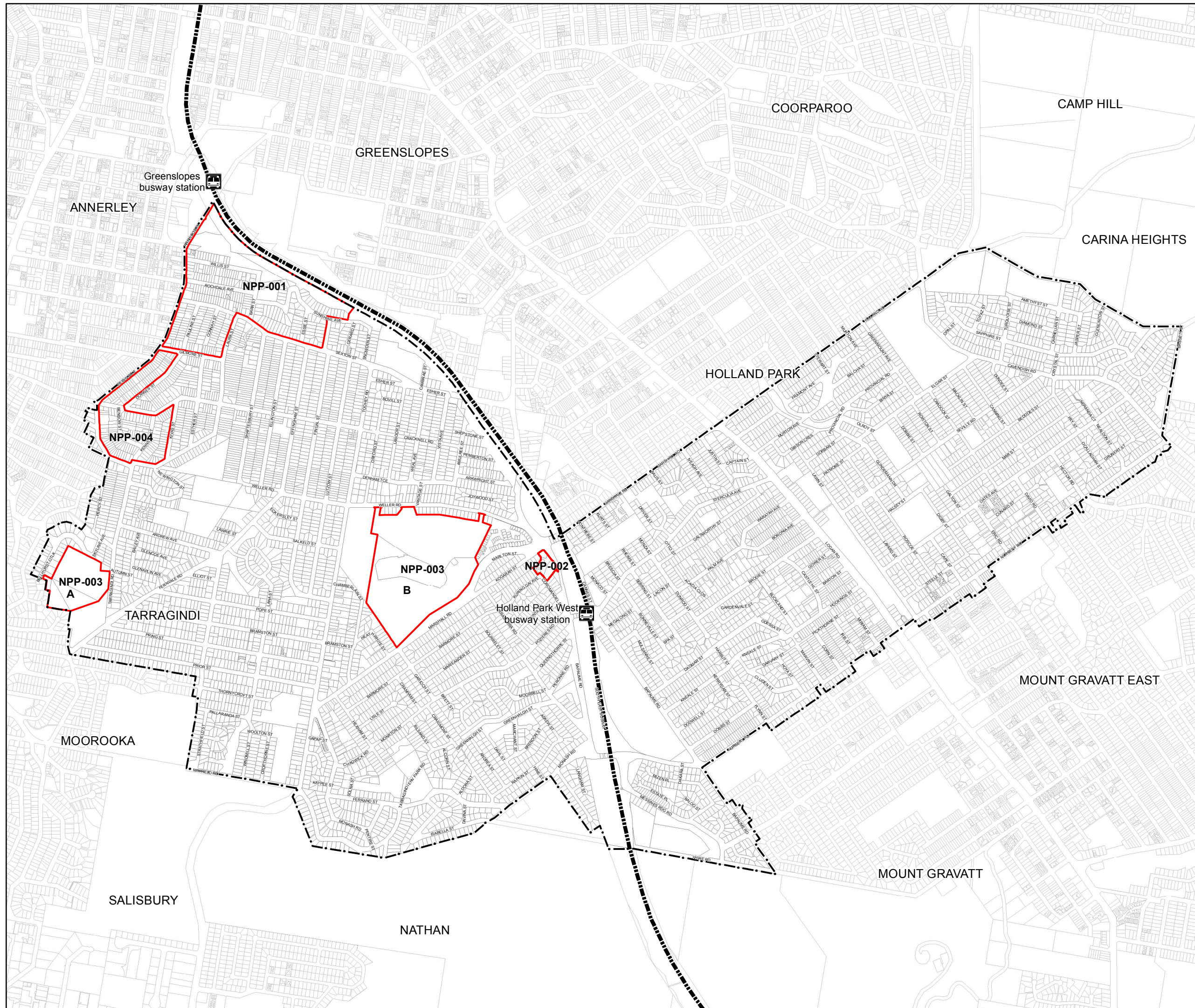


Holland Park-Tarragindi district  
neighbourhood plan map


-  Neighbourhood plan boundary
-  Precinct boundary
-  DCDB 19-03-2019
-  Busway station
-  Busway

Precincts:  
 NPP-001. Greenslopes Busway Station  
 NPP-002. Kuring-gai Avenue  
 neighbourhood centre  
 NPP-003. Reservoir parkland  
 NPP-004. Hillside character

Points of Interest:  
 A. Tarragindi Hill Reservoir  
 B. Wellers Hill Reservoir



NOTES: This map is notional only and should not be used for interpreting City Plan provisions relating to specific sites. To properly interpret the maps, the planning scheme must be referred to.  
 As adopted by Council, effective 26 July 2019.  
 Based on Cadastral Data provided with the permission of the Department of Natural Resources, Mines and Energy.  
 While every care is taken to ensure the accuracy of this data, the Brisbane City Council and the copyright owners, in permitting the use of this data, make no representations or warranties about its accuracy, reliability, completeness or suitability for any particular purpose and disclaims all responsibility and all liability (including without limitation, liability in negligence) for all expenses, losses, damages (including indirect or consequential damage) and costs which you might incur as a result of the data being inaccurate or incomplete in any way and for any reason.  
 © The State of Queensland Department of Natural Resources, Mines and Energy 2019  
 © StreetPro 2018  
 © Brisbane City Council 2019

Projection: Map Grid of Australia, Zone 56  
 Horizontal Datum: Geocentric Datum of Australia 1994  
 Approximate Scale @ A3 1:16,000  
  
 Metres

